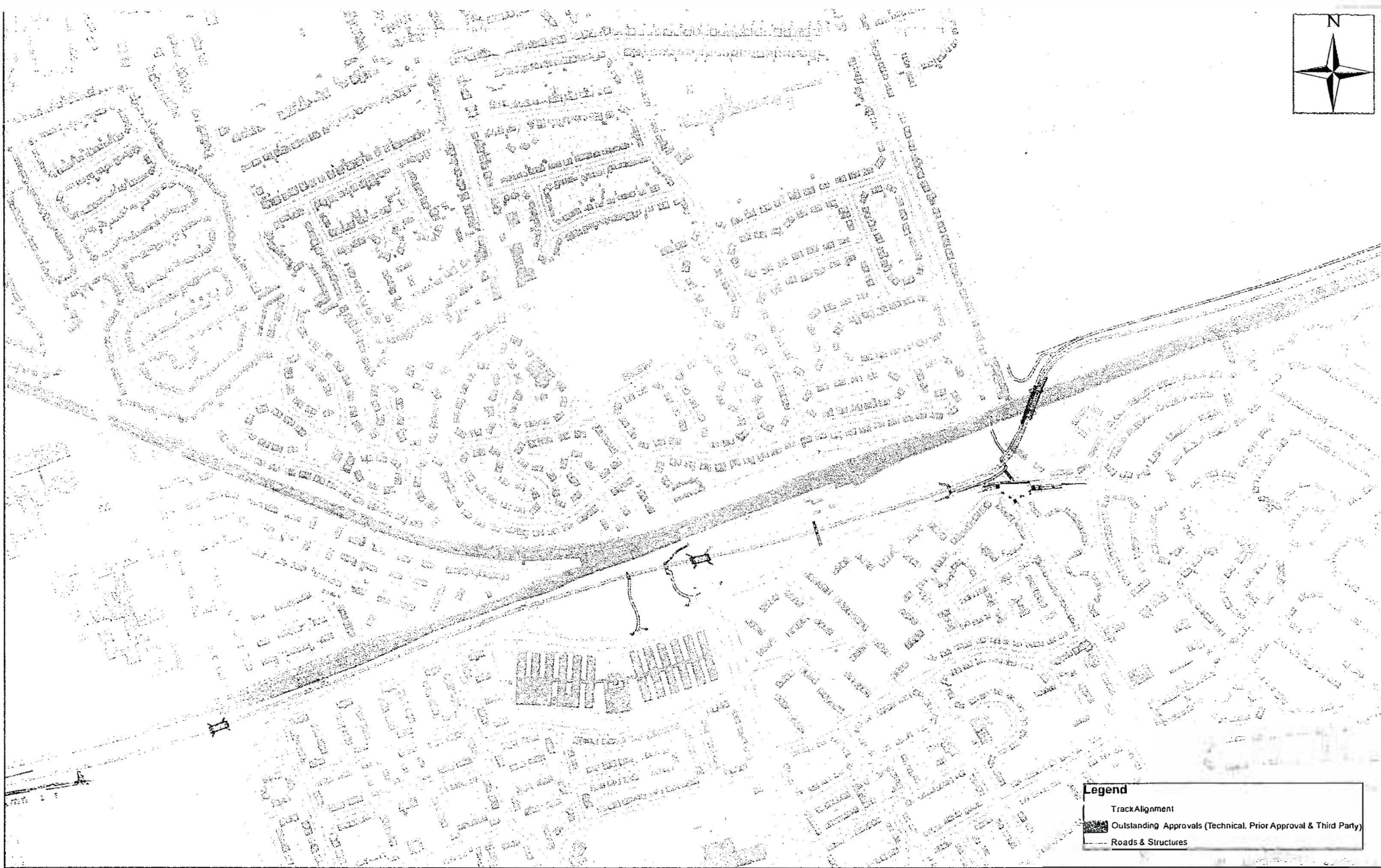


Edinburgh Trams : Outstanding Technical & Planning Approvals Section 5a		Date: Feb 2011	
		Sheet No 3 Original Drawing Size A3	
<small>This map is reproduced from Ordnance Survey material with permission of Ordnance Survey on behalf of the Controller of Her Majesty's Stationery Office. Crown Copyright. Unauthorised reproduction infringes Crown Copyright and may lead to prosecution or civil proceedings. Licence Number 100029420. City of Edinburgh Council 2010.</small>		Version	



Legend	
	Track Alignment
	Outstanding Approvals (Technical, Prior Approval & Third Party)
	Roads & Structures

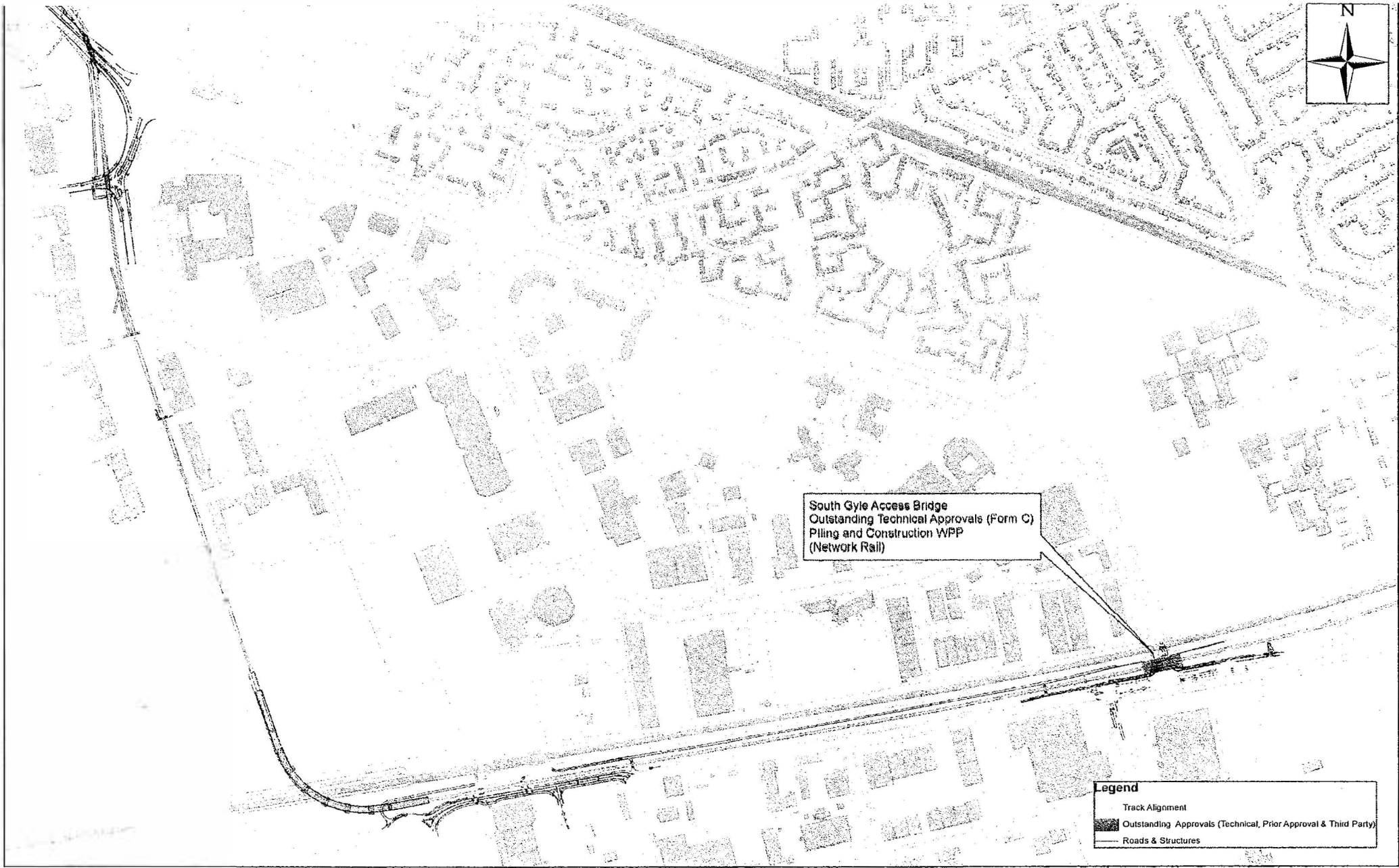
Edinburgh Trams : Outstanding Technical & Planning Approvals Section 5b



This map is reproduced from Ordnance Survey material with permission of Ordnance Survey on behalf of the Controller of Her Majesty's Stationery Office © Crown Copyright. Unauthorised reproduction infringes Crown Copyright and may lead to prosecution or civil proceedings. Licence Number 100029420. City of Edinburgh Council 2010

Date: Feb 2011
Scale to 6 Ordnance Survey 625 A3
Version





Edinburgh Trams : Outstanding Technical & Planning Approvals Section 5b



This map is reproduced from Ordnance Survey material with permission of Ordnance Survey on behalf of the Controller of Her Majesty's Stationery Office. © Crown Copyright. Unauthorised reproduction infringes Crown Copyright and may lead to prosecution or civil proceedings. Licence Number 100023420 City of Edinburgh Council 2010

Date Feb 2011

Sheet HC 7
Original Drawing Size A3

Version





Legend	
	Track Alignment
	Outstanding Approvals (Technical, Prior Approval & Third Party)
	Roads & Structures

Edinburgh Trams : Outstanding Technical & Planning Approvals Section 6/7a		Date: Feb 2011
		Sheet No: 8 Original Drawn: SZWA5
<small>This map is reproduced from Ordnance Survey material with permission of Ordnance Survey on behalf of the Controller of Her Majesty's Stationery Office. Crown Copyright. Unauthorised reproduction infringes Crown Copyright and may lead to prosecution or civil proceedings. Licence Number: 100023420. City of Edinburgh Council 2010.</small>		Version





Airport Tram Stop Kiosk
Outstanding Prior Approval Application

Gogar Burn RW
Outstanding Technical Approval
Edinburgh Airport Ltd

Legend
Track Alignment
Outstanding Approvals (Technical, Prior Approval & Third Party)
Roads & Structures

Edinburgh Trams : Outstanding Technical & Planning Approvals Section 7a



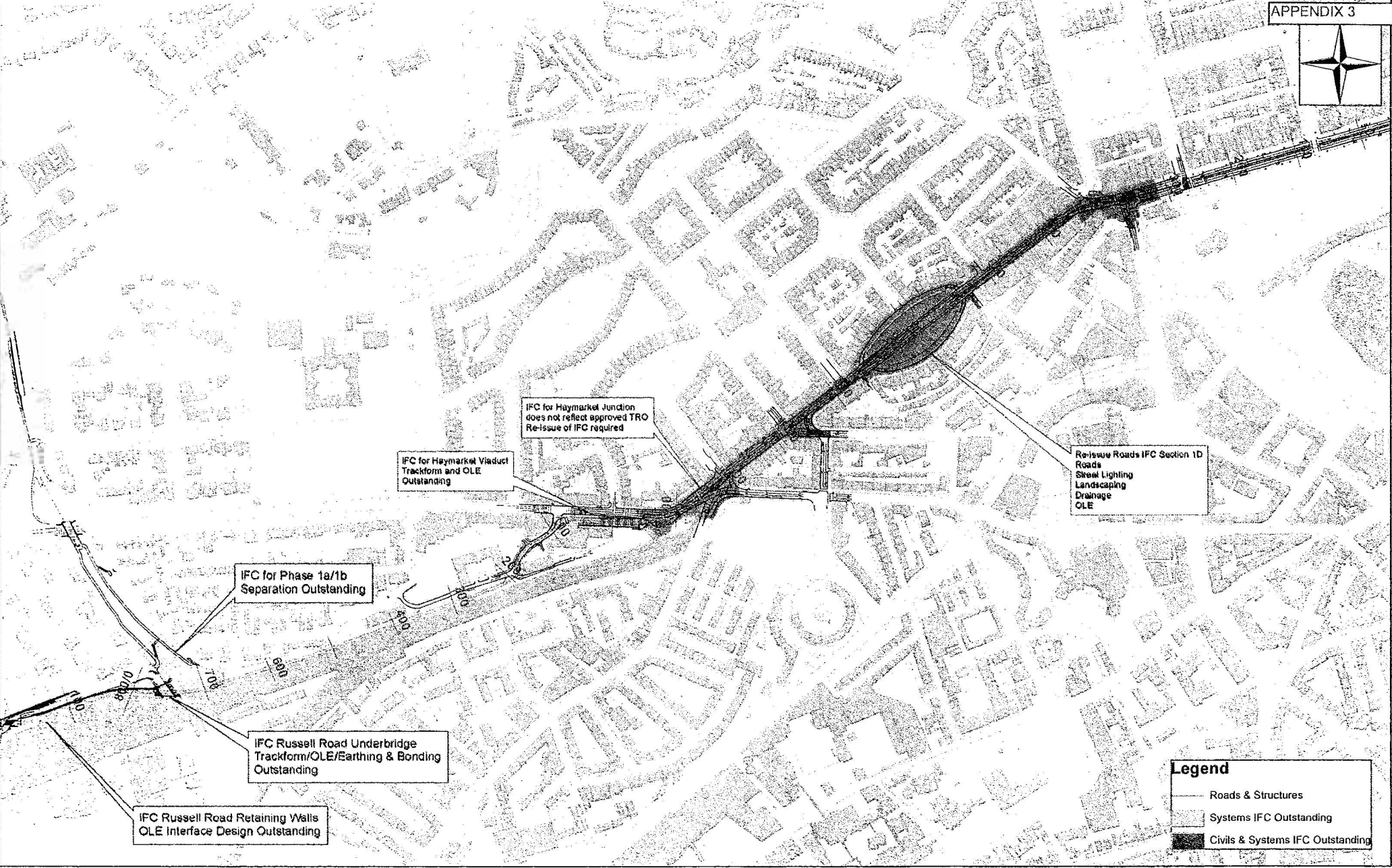
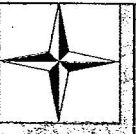
This map is reproduced from Ordnance Survey material with permission of Ordnance Survey on behalf of the Controller of Her Majesty's Stationery Office in Crown Copyright. Unauthorised reproduction infringes Crown Copyright and may lead to prosecution or civil proceedings. Licence Number: 100023426 City of Edinburgh Council 2010

Scale: F 1:50,000


Sheet No: 1
Digital Vector 1:50,000 A3

Version: 1.0





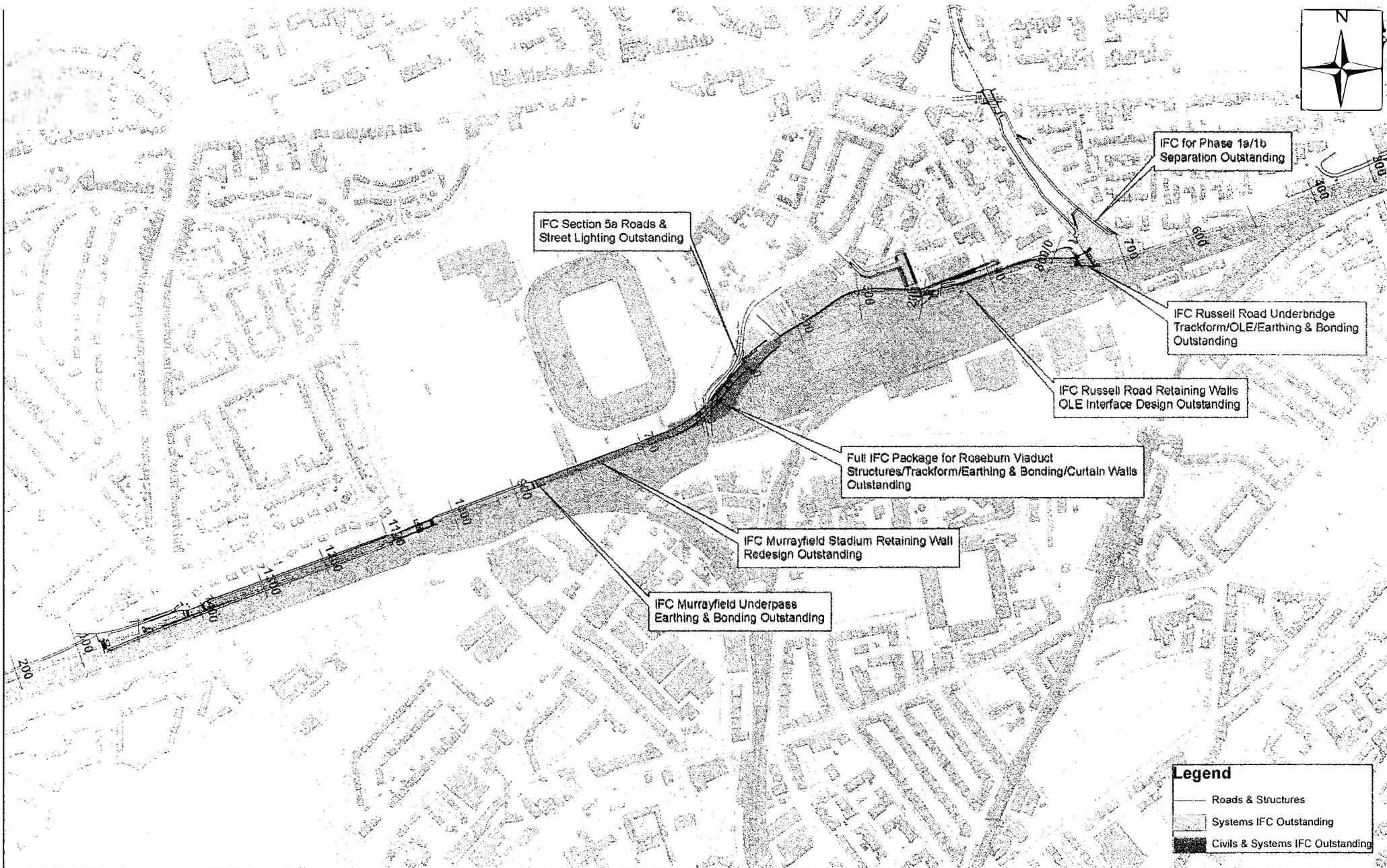
Edinburgh Trams : Section 1d/2a Outstanding IFCs



This map is reproduced from Ordnance Survey material with permission of Ordnance Survey on behalf of the Controller of Her Majesty's Stationery Office & Crown Copyright. Unauthorised reproduction infringes Crown Copyright and may lead to prosecution or civil proceedings. Licence Number: 100029420. City of Edinburgh Council 2010.

Date: Feb 2011
 Sheet No: 4
 Original to being 31st 02
 Version:





Edinburgh Trams : Section 5a Outstanding IFCs

0 125 250 500 Meters

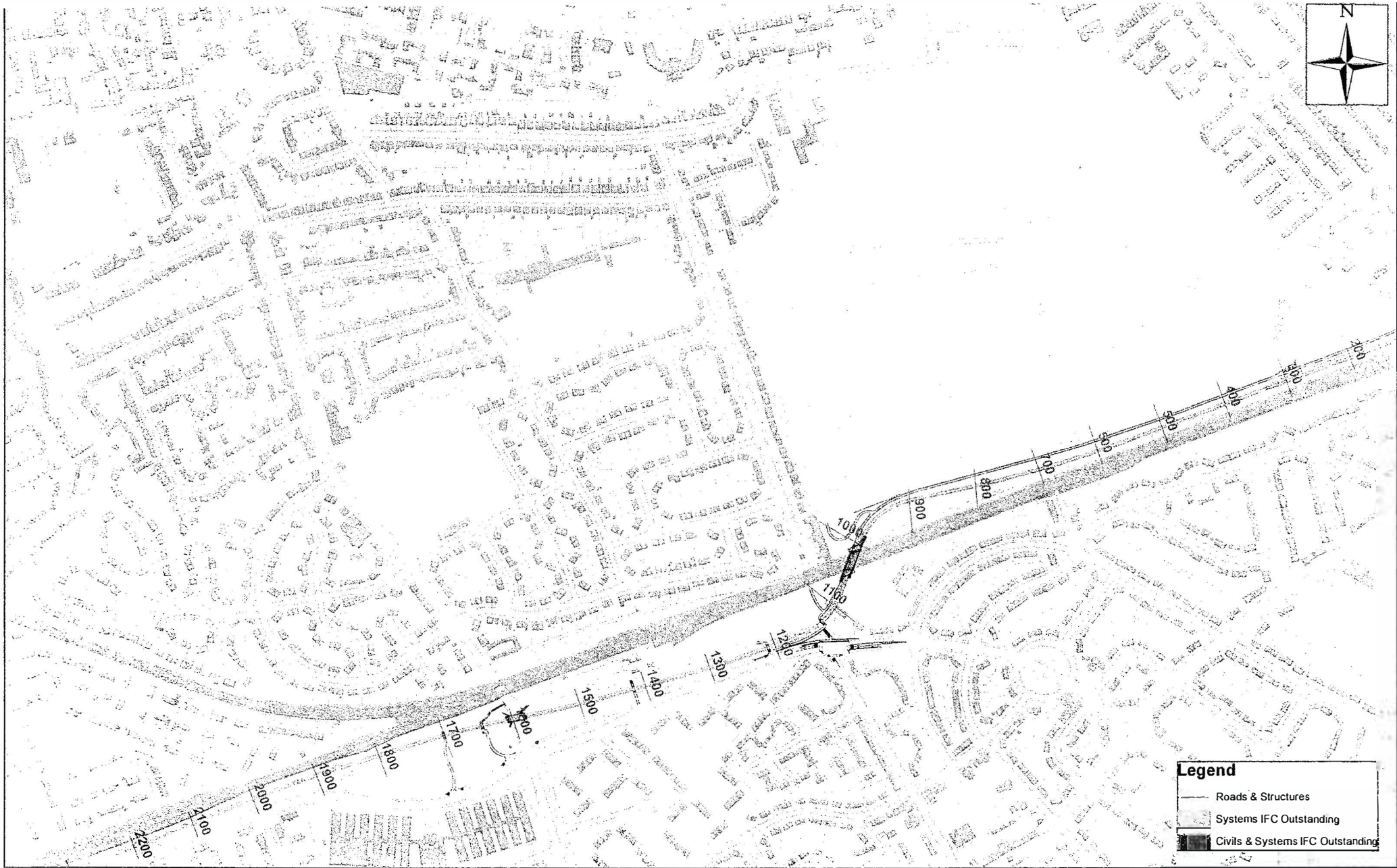
This map is reproduced from Ordnance Survey material with the permission of Ordnance Survey on behalf of the Controller of Her Majesty's Stationery Office © Crown Copyright. Unauthorised reproduction infringes Crown Copyright and may lead to prosecution or civil proceedings. Licence Number: 100023420. City of Edinburgh Council 2010.

Date: Feb 2011


Sheet No. 3
Original Drawing: 016A3

Version:





Edinburgh Trams : Section 5b Outstanding IFCs



This map is reproduced from Ordnance Survey material with permission of Ordnance Survey on behalf of the Controller of Her Majesty's Stationery Office. Crown Copyright. Unauthorised reproduction infringes Crown Copyright and may lead to prosecution or civil proceedings. Licence Number: 100023420. City of Edinburgh Council © 2010

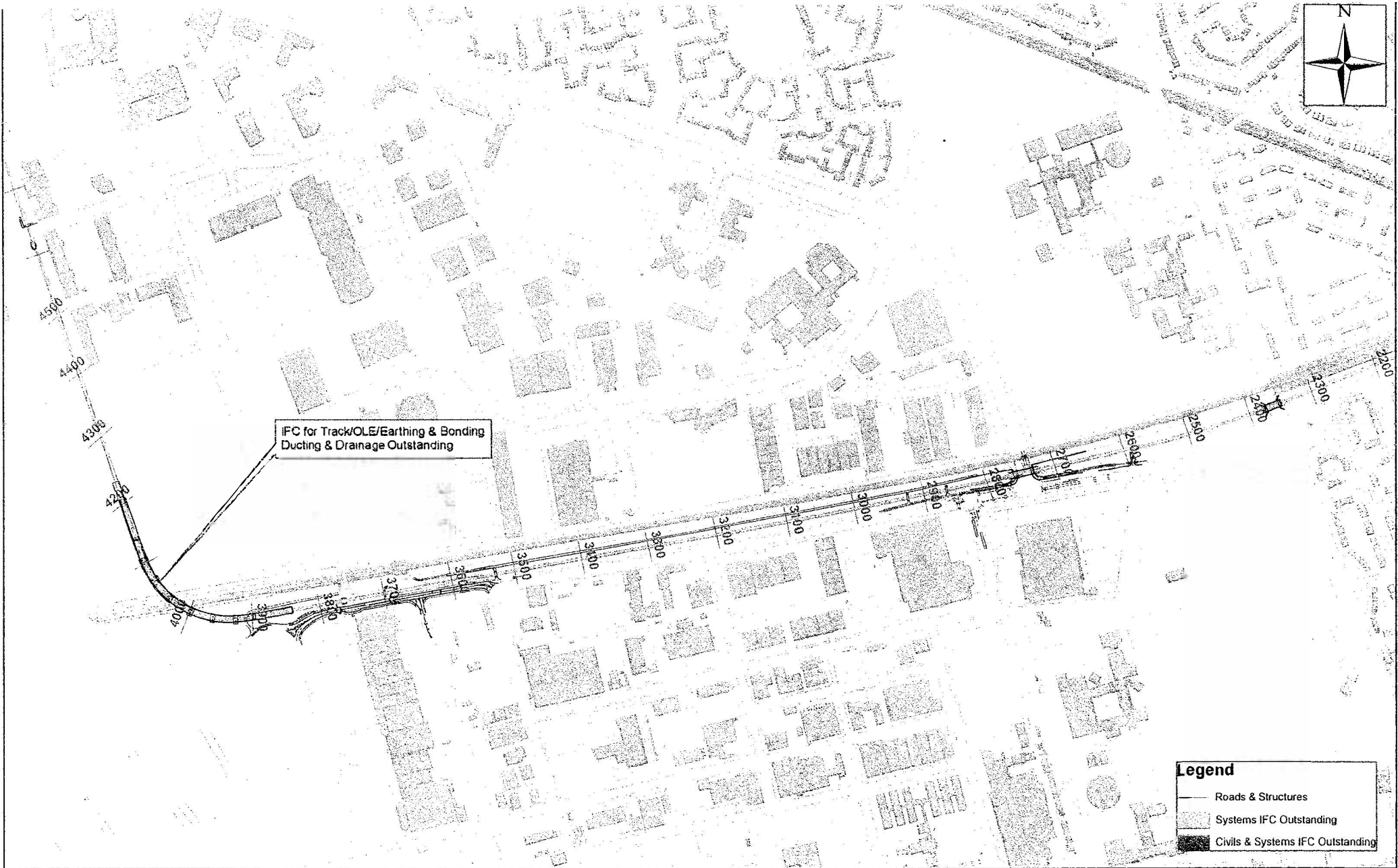
Date: Feb 2011

Sheet No. 6

Original Drawing Date: 15

Version:






Edinburgh Trams : Section 5b Outstanding IFCs		Date: Feb 2011	
		Sheet No. 1	
<small>This map is reproduced from Ordnance Survey material with permission of Ordnance Survey on behalf of the Controller of Her Majesty's Stationery Office. Crown Copyright. Unauthorised reproduction infringes Crown Copyright and may lead to prosecution or civil proceedings. Licence Number: 100023420. City of Edinburgh Council 2010.</small>		Original Drawing: D06 A3	
		Ver: 01	



Edinburgh Trams : Section 5c/6 Outstanding IFCs




This map is reproduced from Ordnance Survey material with permission of Ordnance Survey on behalf of the Controller of Her Majesty's Stationery Office © Crown Copyright. Unauthorised reproduction infringes Crown Copyright and may lead to prosecution or civil proceedings. Licence Number: 100023420. City of Edinburgh Council 2010.

Date: Feb 2011

Sheet No. 8
Original Drawing 205A-C

Version

**Edinburgh
Trams**



IFC Airport Kiosk Package Outstanding

IFC Gogar Burn Retaining Wall Redesign Outstanding



Legend	
	Roads & Structures
	Systems IFC Outstanding
	Civils & Systems IFC Outstanding

Edinburgh Trams : Section 7 Outstanding IFCs

0 125 250 500 Meters

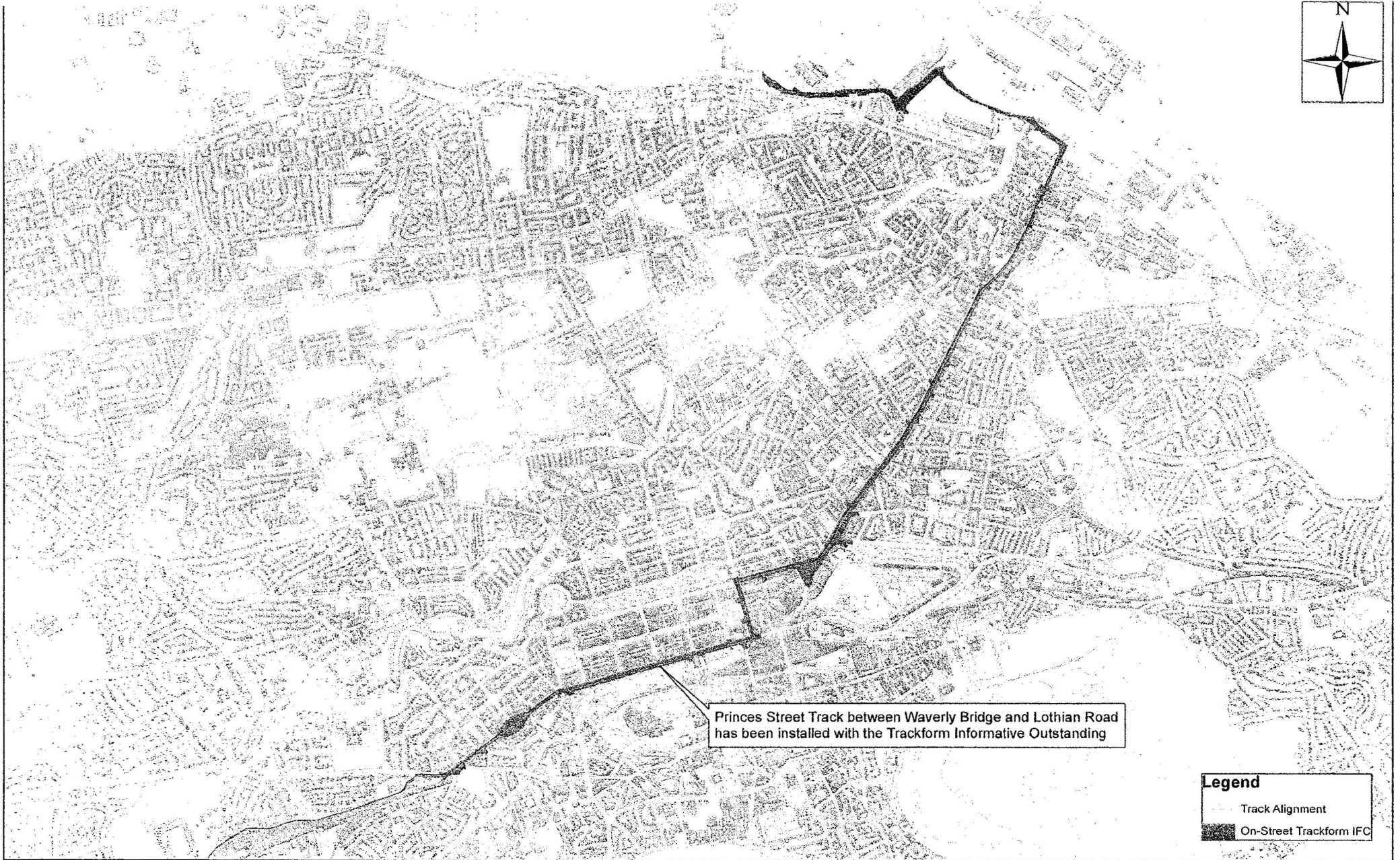
This map is reproduced from Ordnance Survey material with permission of Ordnance Survey on behalf of the Controller of Her Majesty's Stationery Office. Crown Copyright. Unauthorised reproduction infringes Crown Copyright and may lead to prosecution or other proceedings. Licence Number: 100023420. City of Edinburgh Council 2010

Date: Feb 2011

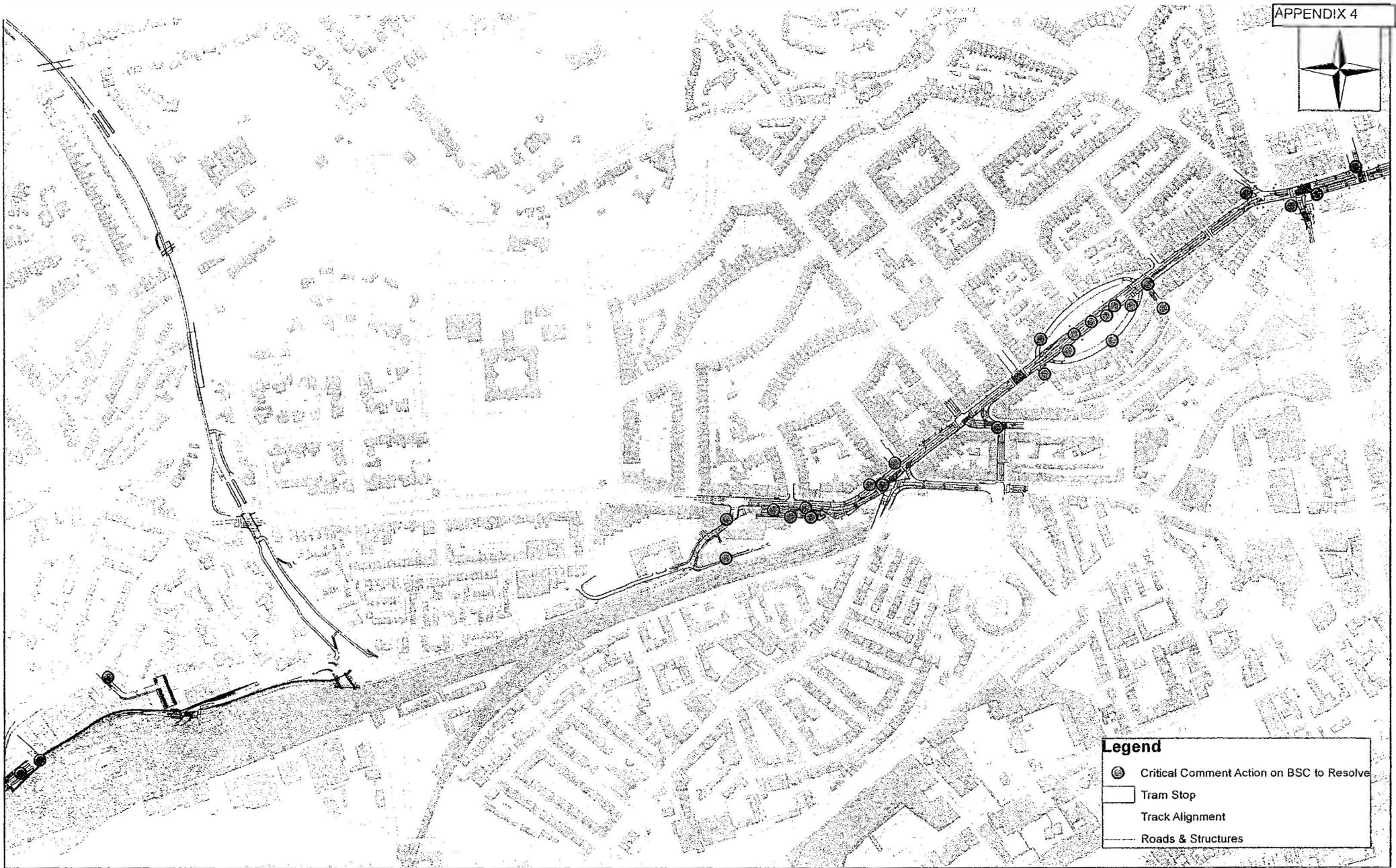

Sheet No: 9
Original to Party: ZMS A2

Version:






Edinburgh Trams : Section 1 Roads Informative (Group 6) Trackform Outstanding IFC		Date: Feb 2011	
		Sheet No. 1 Original Drawing No. A3	
<small>This map is reproduced from Ordnance Survey material with permission of Ordnance Survey on behalf of the Controller of Her Majesty's Stationery Office © Crown Copyright. Unauthorised reproduction infringes Crown Copyright and may lead to prosecution or civil proceedings. Licence Number: 100020420. City of Edinburgh Council 2010</small>		Version:	



Edinburgh Trams : Location of CEC 'Critical' Comments Outstanding Section 1d/2a



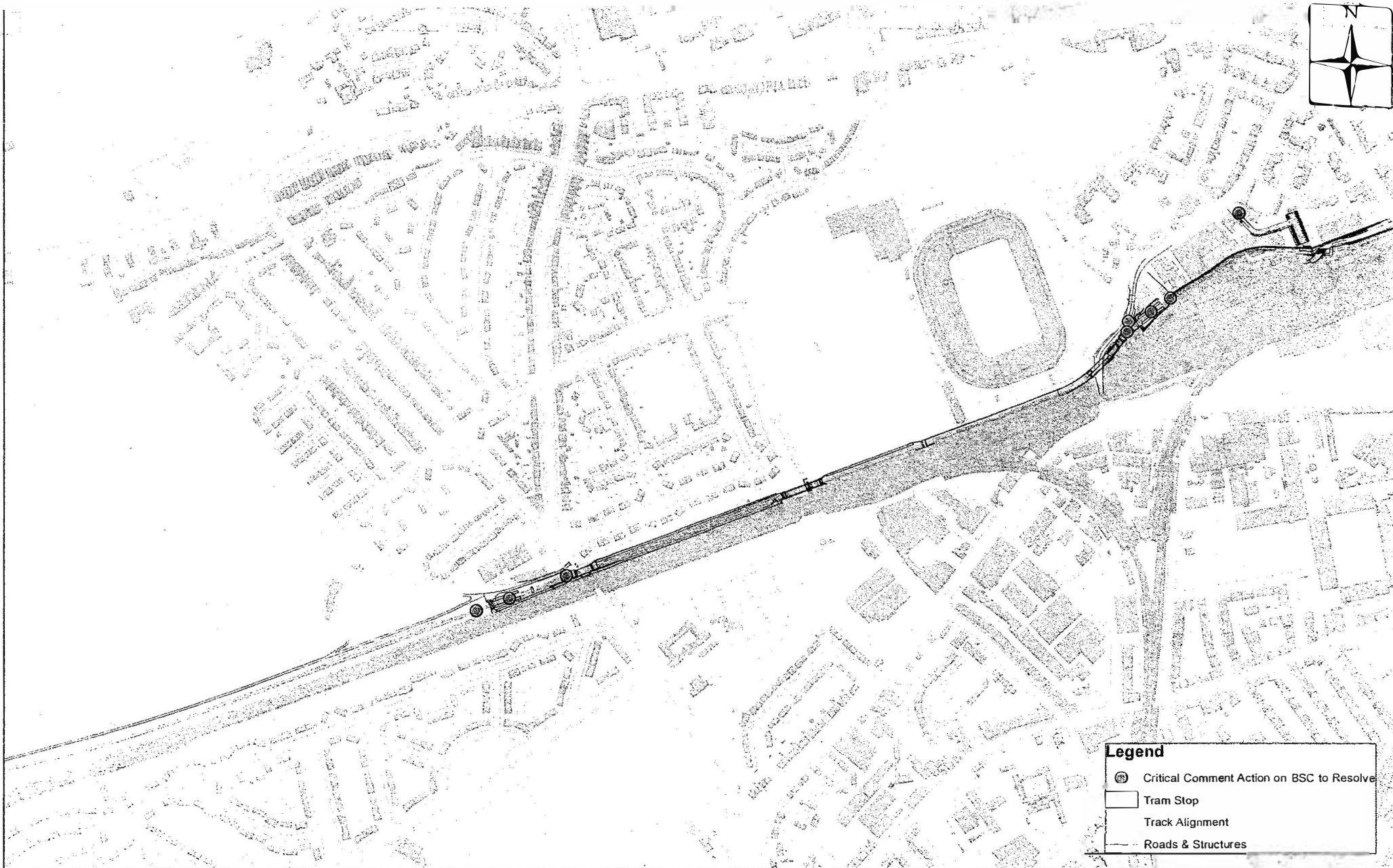
This map is reproduced from Ordnance Survey material with the permission of Ordnance Survey on behalf of the Controller of Her Majesty's Stationery Office. © Crown Copyright. Unauthorised reproduction infringes Crown Copyright and may lead to prosecution or civil proceedings. Licence Number: 100023420. City of Edinburgh Council 2010.

Date: Feb 2011

Sheet: 4.4
Digital Drawing: bus A3

Version:





Edinburgh Trams : Location of CEC 'Critical' Comments Outstanding Section 5a

0 150 300 600 Meters

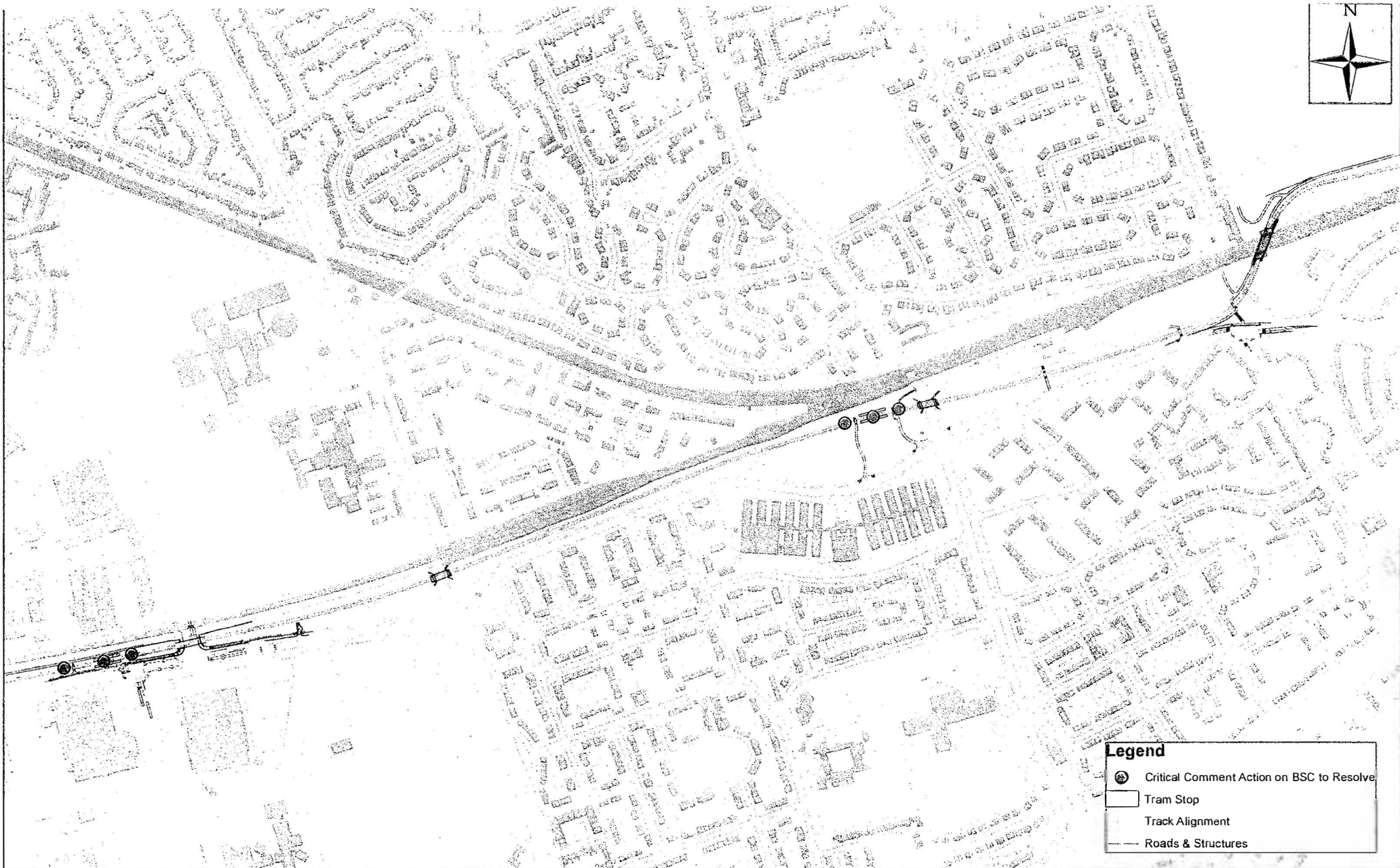
This map is reproduced from Ordnance Survey material with the permission of Ordnance Survey on behalf of the Controller of Her Majesty's Stationery Office in Crown Copyright. Unauthorised reproduction infringes Crown Copyright and may lead to prosecution or civil proceedings. Licence Number: 100023420. City of Edinburgh Council 2010.

Date: Feb 2011


Sheet No: 3
Original Drawing size: A3

Version:





Edinburgh Trams : Location of CEC 'Critical' Comments Outstanding Section 5b



This map is reproduced from Ordnance Survey material with permission of Ordnance Survey on behalf of the Controller of Her Majesty's Stationary Office. Crown Copyright. Unauthorised reproduction infringes Crown Copyright and may lead to prosecution or civil proceedings. Licence Number: 100023420. City of Edinburgh Council 2010.

Date: Feb 2011

Sheet: HC 6
Original Drawing: B24A5

Version:





Edinburgh Trams : Location of CEC 'Critical' Comments Outstanding Section 5b/5c



This map is reproduced from Ordnance Survey material with the permission of Ordnance Survey on behalf of the Controller of Her Majesty's Stationary Office. Crown Copyright. Unauthorised reproduction infringes Crown Copyright and may lead to prosecution or civil proceedings. Licence Number: 100023420. City of Edinburgh Council 2010

Date: Feb 2011




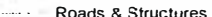
Sheet No. 7
Original Drawn: 12/10/03

Version





Legend

-  Critical Comment Action on BSC to Resolve
-  Tram Stop
-  Track Alignment
-  Roads & Structures

Edinburgh Trams : Location of CEC 'Critical' Comments Outstanding Section 5c/6/7a

Date Feb 2011


0 150 300 600 Meters

This map is reproduced from Ordnance Survey material with the permission of Ordnance Survey on behalf of the Controller of Her Majesty's Stationery Office © Crown Copyright. Unauthorised reproduction infringes Crown Copyright and may lead to prosecution or civil proceedings. Licence Number 100029420. City of Edinburgh Council 2010.


Sheet 142 B
Original Drawing Size A3


Version



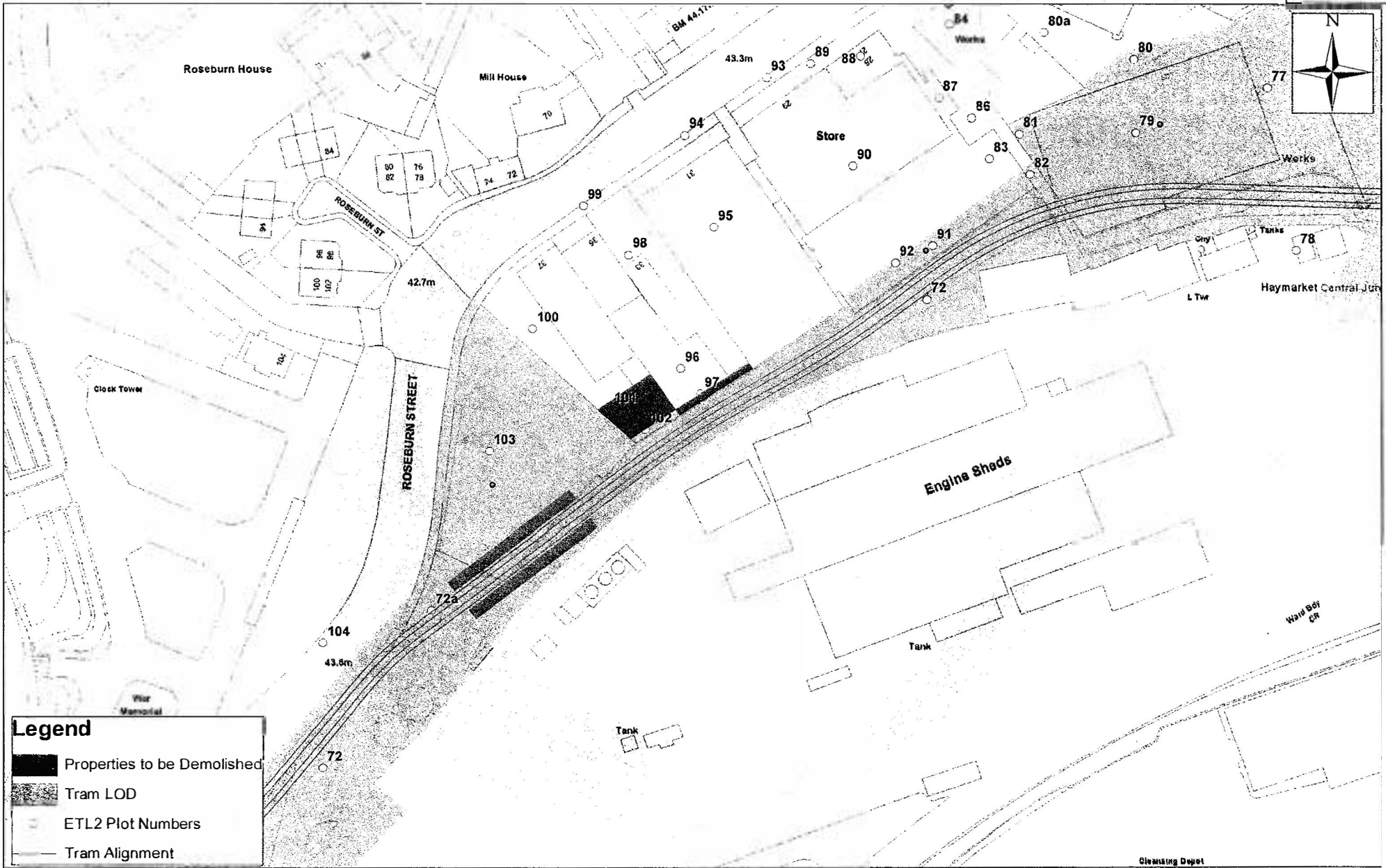


Legend





-  Critical Comment Action on BSC to Resolve
-  Tram Stop
-  Track Alignment
-  Roads & Structures

Edinburgh Trams : Location of CEC 'Critical' Comments Outstanding Section 7a		Date: Feb 2011
	This map is reproduced from Ordnance Survey material with permission of Ordnance Survey on behalf of the Controller of Her Majesty's Stationery Office © Crown Copyright. Unauthorised reproduction infringes Crown Copyright and may lead to prosecution or civil proceedings. Licence Number: 100023420. City of Edinburgh Council 2010.	Sheet No: 2 Original Drawing Size A3 Version

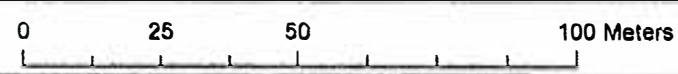




Legend

-  Properties to be Demolished
-  Tram LOD
-  ETL2 Plot Numbers
-  Tram Alignment

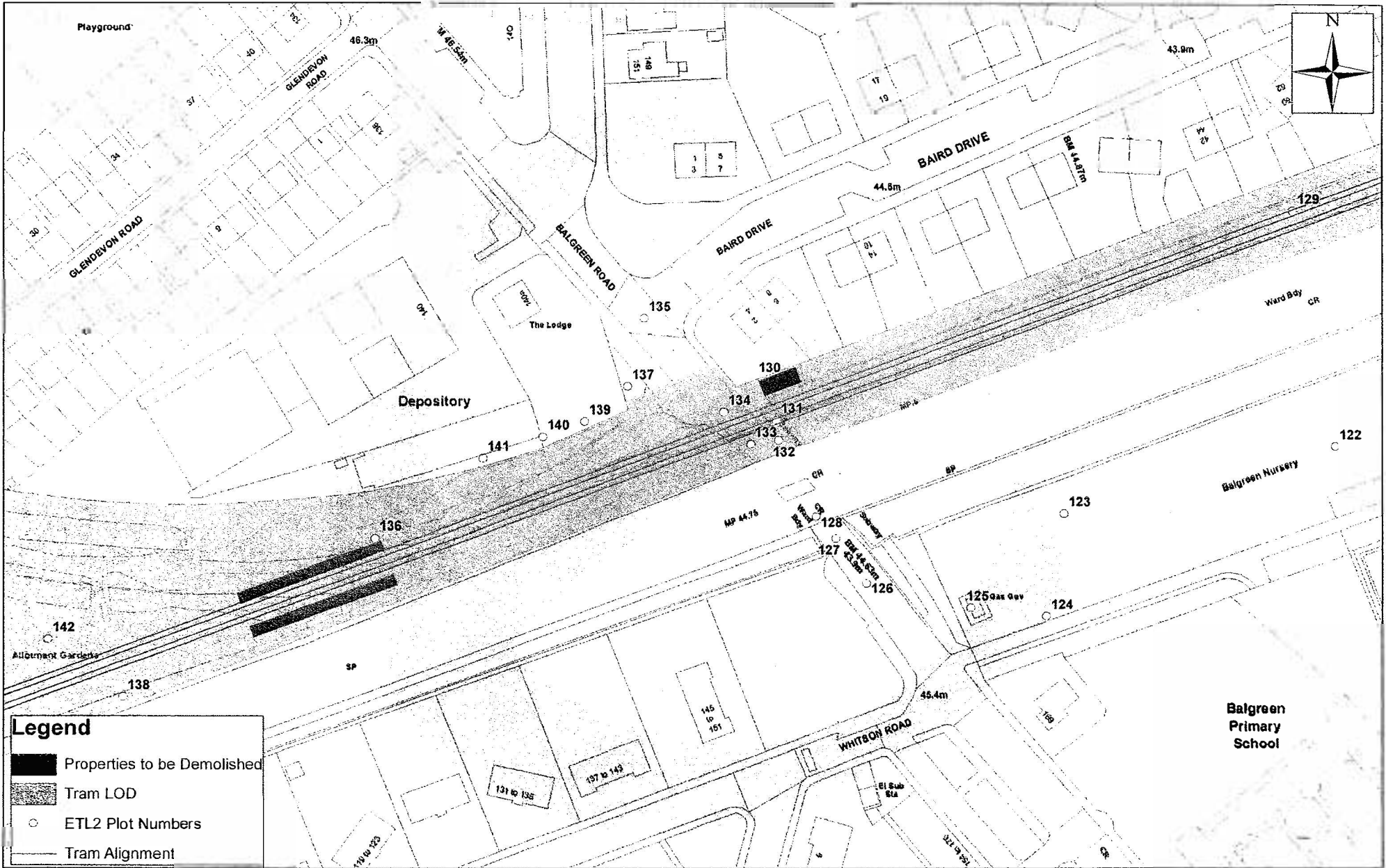
Edinburgh Trams: Partial Demolition to Accommodate Construction Works (Roseburn St)




This map is reproduced from Ordnance Survey data with the permission of Ordnance Survey on behalf of the Controller of Her Majesty's Stationery Office © Crown Copyright. Unauthorised reproduction is prohibited. Crown Copyright and may lead to prosecution under the provisions of the Copyright, Designs and Patents Act 1988. City of Edinburgh, Council 2011

Issue	03/2011
Sheet	2
Original Drawing No	AS
Version	





Edinburgh Trams: Demolition to Accommodate Construction (Balgreen)



This map is reproduced from Ordnance Survey material with permission of Ordnance Survey on behalf of the Controller of Her Majesty's Stationery Office © Crown Copyright. Unauthorised reproduction is illegal. Crown Copyright and may lead to prosecution or civil proceedings. Licence Number 100023429. City of Edinburgh Council 2011

Date: 20/02/11

Sheet: 4

Original Drawing Ref: A1

Version:



Privileged and confidential – prepared in contemplation of mediation
FOISA exempt



For the attention of Martin Foerder - Project Director
Bilfinger Berger - Siemens - CAF Consortium
9 Lochside Avenue
Edinburgh Park
Edinburgh
EH12 9DJ

Our Ref: INF CORR 6884

Date: 7th December 2010

Dear Sirs,

**Edinburgh Tram Project Infracore
Section 5C, 6 and 7**

Please find attached our latest progress with the "Top 36 issues" in Sections 5C, 6 and 7.

Yours faithfully,



Steven Bell
Project Director - Edinburgh Tram

Citypoint Offices, 65 Haymarket Terrace, Edinburgh, EH12 5HD

Tel: +44 (0) [redacted] Email: info@edinburghtrams.com Fax: +44 (0) 131 623 8601

Web: www.edinburghtrams.com
Direct dial: [redacted]

Registered in Scotland No. 230949 at City Chambers, High Street, Edinburgh, EH1 1Y. Edinburgh Trams is an operating name of tie Ltd.

e-mail: steven.bell@tie.ltd.uk
web: www.tie.ltd.uk

CEC02084536_0044

